



OUTING CARD

Juksavatnet lake



Photo: Geir Arne Simonsen



Photo: Geir Arne Simonsen



Photo: Ole Mjølhus

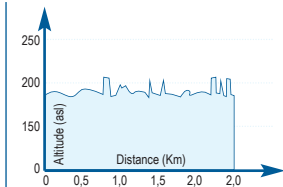
Juksavatnet lake - 3 km

Juksavatnet lake is a family-friendly recreation area in Balsfjord Municipality. The area offers cultural history and opportunities for short outings around the idyllic lake and longer trips to Andorvatnet lake. The area is great for fishing, berry picking, and small game hunting. At the water is an established fire pit with nearby toilet and floating dock. From E6 take the Strupen exit, and continue to the road block at the lake. The path along the south side of Juksavatnet lake is wheelchair accessible. Have a good trip!



P Large parking lot at the start of the lake. Toilet, rustic shelter, and boat launch.

i Family and child-friendly recreation area with wheelchair accessible road.



Easy



Medium



Challenging



Expert



Trail grading colours show difficulty levels. Black icon on white background is ungraded.




Juksavatnet lake



Juksavatnet lake loop— by foot or by canoe

Juksavatn lake is an outdoor gem with many possibilities. There is a rustic shelter by a floating dock, toilet and several sitting areas with a fire pit right by the parking lot. The walk along the water is well marked and suitable for most. Nice viewpoints along the route are good rest areas, and the promontory is great for tenting. Look for berries in the fall. Paddling canoes is a great way to explore. The floating dock or the beach are good spots for canoe launch. The lake also offers an exciting fishing. A paddle around the lake takes about 1 hour at a calm speed. Canoes can be rented at the BULA house (+47 48 88 15 31).

Nearby Outings

-  Fugltinden peak 15 km RT
-  Juksavatnet-Andorvatnet 3 km
-  Strupen-Takvatnet 5 km One way

Contact information

Balsfjord Municipality
+47 77 72 20 00
post@balsfjord.kommune.no
www.balsfjord.kommune.no